

NOTICE!!

These documents have been scanned!

Do not place un-scanned documents beneath this notice!

Do not remove this notice from this file!

GPO Jacket No. 560-102
Print Order 61540
Rise Business Services, LLC
Job=AZ15 5/2/2019



Box Number= AZ15016



Claim Begin-End: AMC438504-AMC438504

1 Initial Receipt



AZ15016-13


AMC438349-AMC438982

United States Department of the Interior
Bureau of Land Management
 DIV OF LANDS, MINRLS & ENERGY
 ONE N CENTRAL AVE
 PHOENIX, AZ 85004 -4427
 Phone: 602-417-9200

Receipt

No: 3590418

Transaction #: 3693596	
Date of Transaction: 06/22/2016	
CUSTOMER:	
JAMES W ALLISON 4601 N 86TH DR PHOENIX,AZ 85037-1533 US	



LINE #	QTY	DESCRIPTION	REMARKS	UNIT PRICE	TOTAL
1	1.00	LOCATABLE MINERALS / MINING CLAIMS-NEW,UNADJUD, ONE OR MORE AUTH NOS / NEW MINING CLAIMS LOCATION FEE CASES: AMC438504/\$37.00		- n/a -	37.00
2	1.00	LOCATABLE MINERALS / MINING CLAIMS-NEW,UNADJUD, ONE OR MORE AUTH NOS / NEW MINING CLAIM PROCESSING FEE CASES: AMC438504/\$20.00		- n/a -	20.00
3	1.00	LOCATABLE MINERALS / MINING CLAIMS-NEW,UNADJUD, ONE OR MORE AUTH NOS / NEW MINING CLAIMS MAINTENANCE FEE CASES: AMC438504/\$155.00		- n/a -	155.00
TOTAL:					\$212.00

PAYMENT INFORMATION			
NOTE: Items will appear on credit card statement as "Bureau of Land Mgmt CO".			
1	AMOUNT:	212.00	POSTMARKED: N/A
	TYPE:	CREDIT CARD	RECEIVED: 06/22/2016
	NAME:	ALLISON, JAMES W 4601 N 86TH DR PHOENIX AZ 85037-1533 US	
	CARD NO:	XXXXXXXXXXXX8412	AUTH CODE: 03465D
	NAME ON CARD:	JAMES ALLISON	
	EXPIRES:	12/2018	
	SIGNATURE:		

REMARKS

This receipt was generated by the automated BLM Collections and Billing System and is a paper representation of a portion of the official electronic record contained therein.

NOTICE!!

These documents have been scanned!

Do not place un-scanned documents beneath this notice!

Do not remove this notice from this file!

GPO Jacket No. 560-102
Print Order 61540
Rise Business Services, LLC
Job=AZ15 5/2/2019



Box Number= AZ15016



Claim Begin-End: AMC438504-AMC438504

2 Correspondence



AZ15016-13

AMC438349-AMC438982

**NO
DOCUMENTS
FOUND**

NO DOCUMENTS FOUND
NO DOCUMENTS FOUND

NOTICE!!

These documents have been scanned!

Do not place un-scanned documents beneath this notice!

Do not remove this notice from this file!

GPO Jacket No. 560-102
Print Order 61540
Rise Business Services, LLC
Job=AZ15 5/2/2019



Box Number= AZ15016



Claim Begin-End: AMC438504-AMC438504

3 Transfers



AZ15016-13

AMC438349-AMC438982

**NO
DOCUMENTS
FOUND**

NO DOCUMENTS FOUND
NO DOCUMENTS FOUND

NOTICE!!

These documents have been scanned!

Do not place un-scanned documents beneath this notice!

Do not remove this notice from this file!

GPO Jacket No. 560-102
Print Order 61540
Rise Business Services, LLC
Job=AZ15 5/2/2019



Box Number= AZ15016



Claim Begin-End: AMC438504-AMC438504

4 Annual Filings



AZ15016-13

AMC438349-AMC438982

DEPARTMENT OF THE INTERIOR
BUREAU OF LAND MANAGEMENT
MINING CLAIMS

Run Date/Time: 7/11/2019

MC Maintenance Fees Paid Through the BLM Pay Portal
(by Date Paid)

Page 30 Of 61

CBS Receipt: 4419161

Printed For Lead File # AMC438504

Agency Tracking ID: 1554579803

Assessment Year: 2020

Paid On: 4/6/2019

Number of BLM Serial Nr: 1

Total Amount Paid: \$155.00

Claim Name	BLM Serial No	Lead File No	Amount Paid
UGLY CANYON	AMC438504	AMC438504	\$155.00

United States Department of the Interior
Bureau of Land Management
 BUSINESS & SUPPORT SVCS DIV
 ONE N CENTRAL AVE SUITE 800
 PHOENIX, AZ 85004 -4427
 Phone: 602-417-9200

Receipt

No: 4419161

Transaction #: 4538110	
Date of Transaction: 04/06/2019	
CUSTOMER:	
JAMES ALLISON 4601 N 86TH DR PHOENIX,AZ 85037 US	

LINE #	QTY	DESCRIPTION	REMARKS	UNIT PRICE	TOTAL
1	1.00	LOCATABLE MINERALS / MINING CLAIMS- NOT NEW-UNADJUD,ONE AUTH NO. ONLY / MINING CLAIM MONEY RECEIVED CASES: AMC438504/\$155.00		- n/a -	155.00
TOTAL:					\$155.00

PAYMENT INFORMATION			
NOTE: Items will appear on credit card statement as "BLM O Mining Claim".			
1	AMOUNT:	155.00	POSTMARKED: N/A
	TYPE:	CREDIT CARD	RECEIVED: 04/06/2019
	NAME:	JAMES ALLISON 4601 N 86TH DR PHOENIX AZ 85037 US	
	CARD NO:	XXXXXXXXXXXX9589	AUTH CODE: 05226Z
	NAME ON CARD:	JAMES ALLISON	
	SIGNATURE:	INTERNET	

REMARKS

This receipt was generated by the automated BLM Collections and Billing System and is a paper representation of a portion of the official electronic record contained therein.

To: Bureau of Land Management

Dated: 7-4-2019

Reference: AMC438504

I am writing regarding my mining claim fee payments that was made back on 4-6-2019 on the online portal. At that time the maintenance fee was listed as \$155.00 and paid as show by receipt 4419161.


I was just made aware that begin this year the maintenance fee would raise to \$ 165.00 that puts me short by the amount of \$10.00 for this year. I have attached check # 5984 for this amount in order to resolve this discrepancy before the deadline date. Please apply and update so the claim is shown as paid

Respectfully:

James W. Allison
4601 N. 86th Drive
Phoenix, AZ 85037

RECEIVED
BLM AZ STATE OFFICE
2019 JUL - 8 P 2: 52
PHOENIX, ARIZONA

4504487

ENTERED
JUL 26, 2019
BY: 

DEPARTMENT OF THE INTERIOR
BUREAU OF LAND MANAGEMENT
MINING CLAIMS

Run Date/Time: 7/4/2019 14:20 PM

(MASS) Serial Register Page

Page 1 Of 1

01 10-21-1976;090STAT0090;43USC1744

Total Acres

Serial Number

Case Type 384201: PLACER CLAIM

20

AMC438504

Claim Name: UGLY CANYON

Case Disposition: ACTIVE

Lead File Number

Required Maintenance Fee: \$165.00

AMC438504

Name & Address

Interest Relationship

ALLISON JAMES WILLIAM
4601 N 86TH DR

PHOENIX, AZ 85037-1533

CLAIMANT

County / State

District

PINAL COUNTY, AZ

GILA DO

Mer Twp Rng Sec

Subdivision

14 0050S 0150E 004

SW

RECEIVED
BLM AZ STATE OFFICE
2019 JUL -8 P 2:52
PHOENIX, ARIZONA

Act Date	Code	Action Text	Action Remarks	Receipt Number
06/18/2016	403	LOCATION DATE		
06/22/2016	395	RECORDATION NOTICE RECD	1	3590418
04/06/2019	782	MAINTENANCE FEE PAYMENT	2020;\$155	4419161
07/05/2018	481	NOTICE OF INTENT TO HOLD	2018	4208270
01/26/2018	782	MAINTENANCE FEE PAYMENT	2019;\$155	4073639
07/12/2017	481	NOTICE OF INTENT TO HOLD	2017	3887466
06/11/2017	782	MAINTENANCE FEE PAYMENT	2018;\$155	3859196
07/18/2016	481	NOTICE OF INTENT TO HOLD	2016	3609549
06/30/2016	782	MAINTENANCE FEE PAYMENT	2017;\$155	3597168
06/22/2016	484	LOCATION YEAR / MAINTENAN	2016;\$155	3590418
08/05/2016	669	LAND STATUS CHECKED		
06/27/2016	635	AMENDED LOCATION FILED	CORRECTED MAP	3594240
06/22/2016	501	ACCT ADV IN LEAD FILE	AMC438504;	
06/21/2016	404	COUNTY RECORDATION	2016-040018;	

Line Nr

Remarks

United States Department of the Interior
Bureau of Land Management
 DIV OF LANDS, MINRLS & ENERGY
 ONE N CENTRAL AVE
 PHOENIX, AZ 85004 -4427
 Phone: 602-417-9200

Receipt	
No:	4504487

Transaction #: 4624887	
Date of Transaction: 07/10/2019	
CUSTOMER:	
JAMES W ALLISON 4601 N 86TH DR PHOENIX,AZ 85037-1533 US	

LINE #	QTY	DESCRIPTION	REMARKS	UNIT PRICE	TOTAL
1	1.00	LOCATABLE MINERALS / MINING CLAIMS-NOT NEW-UNADJUD,ONE AUTH NO. ONLY / MINING CLAIM MONEY RECEIVED CASES: AMC438504/\$10.00	ADDITIONAL MAINT 2020 FEES	- n/a -	10.00
TOTAL:					\$10.00

PAYMENT INFORMATION			
1	AMOUNT:	10.00	POSTMARKED: N/A
	TYPE:	CHECK	RECEIVED: 07/08/2019
	CHECK NO:	5984	
	NAME:	ALLISON, JAMES W 4601 N 86TH DR PHOENIX AZ 85037-1533 US	

REMARKS

This receipt was generated by the automated BLM Collections and Billing System and is a paper representation of a portion of the official electronic record contained therein.

Run Date: 07/23/18

Run Time: 04:31 PM

**DEPARTMENT OF THE INTERIOR
BUREAU OF LAND MANAGEMENT
MINING CLAIMS**

MC Maintenance Fees Paid Through the BLM Pay Portal

CBS Receipt: 4073639

Printed For Lead File # AMC438504

Agency Tracking ID: 1517003483

Assessment Year: 2019

Number of BLM Serial Nr: 1

Paid On: 01/26/2018

Total Amount Paid: \$155.00

Claim Name	BLM Serial No	Lead File No	Amount Paid
UGLY CANYON	AMC438504	AMC438504	\$155.00

United States Department of the Interior
Bureau of Land Management
 BUSINESS & SUPPORT SVCS DIV
 ONE N CENTRAL AVE SUITE 800
 PHOENIX, AZ 85004 -4427
 Phone: 602-417-9200

Receipt

No: 4073639

Transaction #: 4185528	
Date of Transaction: 01/26/2018	
CUSTOMER:	
JAMES ALLISON 4601 N 86TH DRIVE PHOENIX, AZ 85037 US	

LINE #	QTY	DESCRIPTION	REMARKS	UNIT PRICE	TOTAL
1	1.00	LOCATABLE MINERALS / MINING CLAIMS- NOT NEW-UNADJUD, ONE AUTH NO. ONLY / MINING CLAIM MONEY RECEIVED CASES: AMC438504/\$155.00		- n/a -	155.00
TOTAL:					\$155.00

PAYMENT INFORMATION			
NOTE: Items will appear on credit card statement as "BLM O Mining Claim".			
1	AMOUNT:	155.00	POSTMARKED: N/A
	TYPE:	CREDIT CARD	RECEIVED: 01/26/2018
	NAME:	JAMES ALLISON 4601 N 86TH DRIVE PHOENIX AZ 85037 US	
	CARD NO:	XXXXXXXXXXXX9589	AUTH CODE: 05695Z
	NAME ON CARD:	JAMES ALLISON	
	SIGNATURE:		

REMARKS

This receipt was generated by the automated BLM Collections and Billing System and is a paper representation of a portion of the official electronic record contained therein.

2



AMC 438504
OFFICIAL RECORDS OF
PINAL COUNTY RECORDER
VIRGINIA ROSS

DATE/TIME: 05/09/2018 1048
FEE: \$10.00
PAGES: 2
FEE NUMBER: 2018-034667




NOTICE OF INTENTION TO HOLD MINING CLAIMS/SITES

When Recorded Return Document to:

James W. Allison
4601 N 86th Drive
Phoenix, Az. 85037

Check here if this is a change of address.
Telephone: _____
E-mail Address: boneman139@hotmail.com



I (We) intend to hold the claims(s) and/or site(s) listed below for the calendar year 2019, and I (We) have filed or will file a Notice of Intent to Hold in the county where the claim (s) is located.

Reason for filing a Notice of Intent to Hold instead of an assessment work filing (check one):

- Maintenance fee was paid to maintain claim(s) during this assessment year.
- Mill or tunnel sites.
- Claim(s) was located during the current assessment year.
- BLM has deferred assessment work (attach copy of decision granting deferment, or pending petition for deferment including date petition was filed.)

Line No.	AMC NUMBER	CLAIM/SITE NAME	COUNTY RECORDER DATA (If available)	TWP	RNG	SEC
1	AMC 438504	Ugly Canyon	2016-040018	5S	15E	004
2						
3						
4						
5						
6						
7						
8						
9						
10						

ENTERED
JUL 13 2018
BY: *[Signature]*

NOTICE OF INTENTION TO HOLD MINING CLAIMS/SITES
page 2

RECEIVED
BLM AZ STATE OFFICE
2018 JUL -5 P 1:39
PHOENIX, ARIZONA
BLM
Date
Stamp

1. State of Arizona, County of Pinal
2. I (Name) James W. Allison
3. Reside at (Address) 4601 N 86th Drive

City Phoenix County Maricopa State AZ Zip 85037 being duly sworn, depose and say that I am a citizen of the United States, more than eighteen years of age, that all of the facts set forth in this notice, subject to the provisions and penalties of 18 U.S.C. 1001 pertaining to the filing of false, fictitious, or fraudulent statements with the United States, are true and correct according to the best of my knowledge, information and belief.

4. Owner's name and address (If not shown in Items 1-3 above). _____

5. Dated: 4-21-2018 Signature: James W Allison

Bureau of Land Management
Arizona State Office
www.blm.gov/az

No. of Claims: 1 x \$10 = 10.00
Check No: 5752 Init. EA
Receipt No.: 4208270
For BLM Use Only

Form: MCF110
Revised July 2014
Page 2 of 2

United States Department of the Interior
Bureau of Land Management
 DIV OF LANDS, MINRLS & ENERGY
 ONE N CENTRAL AVE
 PHOENIX, AZ 85004 -4427
 Phone: 602-417-9200

Receipt

No: 4208270

Transaction #: 4323254	
Date of Transaction: 07/09/2018	
CUSTOMER:	
JAMES W ALLISON 4601 N 86TH DR PHOENIX, AZ 85037-1533 US	

LINE #	QTY	DESCRIPTION	REMARKS	UNIT PRICE	TOTAL
1	1.00	LOCATABLE MINERALS / MINING CLAIMS- NOT NEW-UNADJUD, ONE AUTH NO. ONLY / MINING CLAIM MONEY RECEIVED CASES: AMC438504/\$10.00	NOI HOLD - THRU 2018 (1)	- n/a -	10.00
TOTAL:					\$10.00

PAYMENT INFORMATION					
1	AMOUNT:	10.00	POSTMARKED:	N/A	
	TYPE:	CHECK	RECEIVED:	07/05/2018	
	CHECK NO:	5752			
	NAME:	ALLISON, JAMES W 4601 N 86TH DR PHOENIX AZ 85037-1533 US			


REMARKS	

This receipt was generated by the automated BLM Collections and Billing System and is a paper representation of a portion of the official electronic record contained therein.

James Allison
4601 N 86th Drive
Phoenix, AZ 85037

PHOENIX AZ 852

TD 20 2018 PN 101



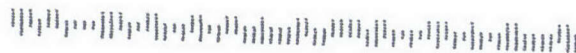
RECEIVED
BLM AZ STATE OFFICE

2018 JUL -5 P 1:38

PHOENIX, ARIZONA

BUREAU OF LAND MANAGEMENT
ONE NORTH CENTRAL AVE - SUITE 800
PHOENIX, AZ, 85004-4427

85004-442700



Run Date: 07/20/17

Run Time: 10:48 AM

**DEPARTMENT OF THE INTERIOR
BUREAU OF LAND MANAGEMENT
MINING CLAIMS**

MC Maintenance Fees Paid Through the BLM Pay Portal

CBS Receipt: 3859196

Printed For Lead File # AMC438504

Agency Tracking ID: 1497205183

Assessment Year: 2018

Number of BLM Serial Nr: 1

Paid On: 06/11/2017

Total Amount Paid: \$155.00

Claim Name	BLM Serial No	Lead File No	Amount Paid
UGLY CANYON	AMC438504	AMC438504	\$155.00

United States Department of the Interior
Bureau of Land Management
 BUSINESS & SUPPORT SVCS DIV
 ONE N CENTRAL AVE SUITE 800
 PHOENIX, AZ 85004 -4427
 Phone: 602-417-9200

Receipt

No: 3859196

Transaction #: 3968029	
Date of Transaction: 06/11/2017	
CUSTOMER:	
JAMES W ALLISON 4601 N 86TH DRIVE PHOENIX, AZ 85037 US	

LINE #	QTY	DESCRIPTION	REMARKS	UNIT PRICE	TOTAL
1	1.00	LOCATABLE MINERALS / MINING CLAIMS- NOT NEW-UNADJUD, ONE AUTH NO. ONLY / MINING CLAIM MONEY RECEIVED CASES: AMC438504/\$155.00		- n/a -	155.00
TOTAL:					\$155.00

PAYMENT INFORMATION			
NOTE: Items will appear on credit card statement as "BLM O Mining Claim".			
1	AMOUNT:	155.00	POSTMARKED: N/A
	TYPE:	CREDIT CARD	RECEIVED: 06/11/2017
	NAME:	JAMES W ALLISON 4601 N 86TH DRIVE PHOENIX AZ 85037 US	
	CARD NO:	XXXXXXXXXXXX4885	AUTH CODE: 01170R
	NAME ON CARD:	JAMES W ALLISON	
	EXPIRES:	04/2021	
	SIGNATURE:		

REMARKS

This receipt was generated by the automated BLM Collections and Billing System and is a paper representation of a portion of the official electronic record contained therein.

438504

NOTICE OF INTENTION TO HOLD MINING CLAIMS/SITES

When Recorded Return Document to:

James William Allison
4601 N 86th Drive
Phoenix,
Arizona 85037

Check here if this is a change of address.
Telephone: 928-812-2442
E-mail Address: boneman139@hotmail.com

RECEIVED
BLM ASSESSMENT SECTION
2017 JUL 12 P 3:19
PHOENIX, ARIZONA
BLM
Date
Stamp

I (We) intend to hold the claims(s) and/or site(s) listed below for the calendar year 2018, and I (We) have filed or will file a Notice of Intent to Hold in the county where the claim (s) is located.

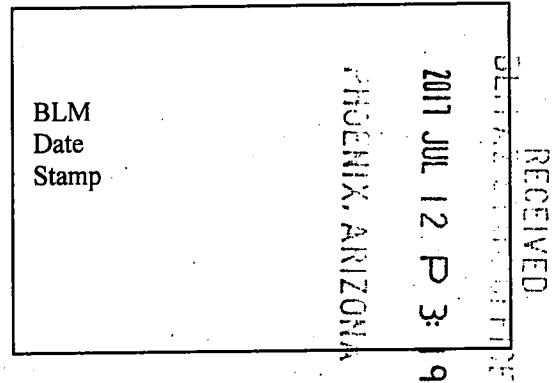
Reason for filing a Notice of Intent to Hold instead of an assessment work filing (check one):

- Maintenance fee was paid to maintain claim(s) during this assessment year.
- Mill or tunnel sites.
- Claim(s) was located during the current assessment year.
- BLM has deferred assessment work (attach copy of decision granting deferment, or pending petition for deferment including date petition was filed.)

Line No.	AMC NUMBER	CLAIM/SITE NAME	COUNTY RECORDER DATA (If available)	TWP	RNG	SEC
1	AMC438504	Ugly Canyon	2016-040018	5S	15E	4
2						
3						
4						
5						
6						
7						
8						
9						
10						

ENTERED
JUL 17 2017
BY: RAM

NOTICE OF INTENTION TO HOLD MINING CLAIMS/SITES
page 2



1. State of Arizona, County of Pinal

2. I (Name) James William Allison

3. Reside at (Address) 4601 N. 86th Drive

City Phoenix County Maricopa State Arizona Zip 85037 being duly sworn, depose and say that I am a citizen of the United States, more than eighteen years of age, that all of the facts set forth in this notice, subject to the provisions and penalties of 18 U.S.C. 1001 pertaining to the filing of false, fictitious, or fraudulent statements with the United States, are true and correct according to the best of my knowledge, information and belief.

4. Owner's name and address (If not shown in Items 1-3 above). _____

5. Dated: 7-9-2017 Signature: James William Allison

Bureau of Land Management
Arizona State Office
www.blm.gov/az

No. of Claims:	<u>1</u>	x \$10 =	<u>10</u>
Check No:	<u>5636</u>	Init.	<u>JWA</u>
Receipt No.:	<u>3887446</u>		
For BLM Use Only			

Receipt # 3859196

James W. Allison
4601 N. 86th Drive
Phoenix, AZ 85037

PHOENIX AZ 852
11 JUL 2017 PM 5 L




BUREAU OF LAND MANAGEMENT
ONE NORTH CENTRAL AVE. Ste 800
Phoenix, AZ 85004-4427

PHOENIX, ARIZONA

2017 JUL 12 P 3:19

RECEIVED
BLM AZ OFFICE OF PERIODIC

85004-442700



United States Department of the Interior
Bureau of Land Management
 DIV OF LANDS, MINRLS & ENERGY
 ONE N CENTRAL AVE
 PHOENIX, AZ 85004 -4427
 Phone: 602-417-9200

Receipt

No: 3887466

Transaction #: 3996674	
Date of Transaction: 07/13/2017	
CUSTOMER:	
JAMES W ALLISON 4601 N 86TH DR PHOENIX,AZ 85037-1533 US	

LINE #	QTY	DESCRIPTION	REMARKS	UNIT PRICE	TOTAL
1	1.00	LOCATABLE MINERALS / MINING CLAIMS- NOT NEW-UNADJUD,ONE AUTH NO. ONLY / MINING CLAIM MONEY RECEIVED CASES: AMC438504/\$10.00	NOI 2017/1	- n/a -	10.00
TOTAL:					\$10.00

PAYMENT INFORMATION					
1	AMOUNT:	10.00	POSTMARKED:	07/11/2017	
	TYPE:	CHECK	RECEIVED:	07/12/2017	
	CHECK NO:	5636			
	NAME:	ALLISON, JAMES W 4601 N 86TH DR PHOENIX AZ 85037-1533 US			

REMARKS

This receipt was generated by the automated BLM Collections and Billing System and is a paper representation of a portion of the official electronic record contained therein.

Run Date: 07/19/16

Run Time: 03:13 PM

**DEPARTMENT OF THE INTERIOR
BUREAU OF LAND MANAGEMENT
MINING CLAIMS**

MC Maintenance Fees Paid Through the BLM Pay Portal

CBS Receipt: 3597168

Printed For Lead File # **AMC438504**

Agency Tracking ID: 1467311062

Assessment Year: 2017

Number of BLM Serial Nr: 1

Paid On: 06/30/2016

Total Amount Paid: \$155.00

Claim Name	BLM Serial No	Lead File No	Amount Paid
UGLY CANYON	AMC438504	AMC438504	\$155.00

United States Department of the Interior
Bureau of Land Management
 BUSINESS & SUPPORT SVCS DIV
 ONE N CENTRAL AVE SUITE 800
 PHOENIX, AZ 85004 -4427
 Phone: (602) 417-9200

Receipt

No: 3597168

Transaction #: 3700473	
Date of Transaction: 06/30/2016	
CUSTOMER:	
JAMES W. ALLISON 4601 N 86TH DRIVE PHOENIX, AZ 85037 US	

LINE #	QTY	DESCRIPTION	REMARKS	UNIT PRICE	TOTAL
1	1.00	LOCATABLE MINERALS / MINING CLAIMS- NOT NEW-UNADJUD, ONE AUTH NO. ONLY / MINING CLAIM MONEY RECEIVED CASES: AMC438504/\$155.00		- n/a -	155.00
TOTAL:					\$155.00

PAYMENT INFORMATION			
NOTE: Items will appear on credit card statement as "BLM O Mining Claim".			
1	AMOUNT:	155.00	POSTMARKED: N/A
	TYPE:	CREDIT CARD	RECEIVED: 06/30/2016
	NAME:	JAMES W. ALLISON 4601 N 86TH DRIVE PHOENIX AZ 85037 US	
	CARD NO:	XXXXXXXXXXXX0351	AUTH CODE: 06681C
	NAME ON CARD:	JAMES W. ALLISON	
	EXPIRES:	09/2018	
	SIGNATURE:		

REMARKS

This receipt was generated by the automated BLM Collections and Billing System and is a paper representation of a portion of the official electronic record contained therein.


438504

When Recorded Please Mail To
James W. Allison
4601 N. 86th Drive
Phoenix AZ, 85037
Year 2017 Fee

MAINTENANCE FEE PAYMENT

Claimant Name: James William Allison
Address: 4601 N 86th Drive
City: Phoenix State: Az Zip: 85037
Telephone: 928-812-2442
E-mail address: boneman139@hotmail.com
Signature: James William Allison

Check here if this is a change of address.



LINE NO.	AMC NUMBER	CLAIM/SITE NAME	COUNTY RECORDER DATA (If available)	TWP	RNG	SEC
1	AMC438504	Ugly Canyon	2016-040018	5 S	15 E	4
2						
3						
4						
5						
6						
7						
8						
9						
10						

List additional claims on Form MCF114.

No. of Claims*: _____ x \$155 = _____
 Check No: _____ Init. _____
 Receipt No.: _____
For BLM Use Only

Bureau of Land Management
Arizona State Office
www.blm.gov/az/

* \$155 per lode mining claim, mill site, or tunnel site; and \$155 for each 20 acres or portion thereof for each placer mining claim.

Form: MCF112
Revised July 2014

This form is available from the **Arizona Geological Survey** and may be reproduced.

PAY PORTAL RECEIVED 08/08/16

U.S. DEPARTMENT OF THE INTERIOR
BUREAU OF LAND MANAGEMENT

Mining
Claims
Payment
Portal



BLM

Payment Results

[Home](#) → [Claims Search](#)

The payment processing authority has indicated successful acceptance of your payment information

Agency Tracking ID : 1467311062
Transaction Date : 2016-06-30
Transaction Amount : \$155.00
Number of claim(s) : 1
Lead Serial Number : AMC438504
Cost Center State : AZ

You might want to print this page for your records

[Click here to start new search or make another payment](#)

RECEIVED
 BLM AZ STATE OFFICE
 2016 AUG -5 P 3:20
 PHOENIX, ARIZONA

James W. Allison
4601 N 86th Drive
Phoenix AZ 85087

RECEIVED
BLM STATE OFFICE

2016 AUG -5 P 3:18

PHOENIX, ARIZONA

PHOENIX AZ 852

03 AUG 2016 PM 5 L



BUREAU OF LAND MANAGEMENT
ONE NORTH CENTRAL AVENUE SUITE 800
MINING CLAIMS
PHOENIX AZ 85004-4427

85004-442700



22



OFFICIAL RECORDS OF
PINAL COUNTY RECORDER
VIRGINIA ROSS
438504

When Recorded Please Mail To:
James W. Allison
4601 N. 86th Drive
Phoenix, AZ 85037


DATE/TIME: 07/14/2016 1535
FEE: \$9.00
PAGES: 2
FEE NUMBER: 2016-046163



NOTICE OF INTENTION TO HOLD MINING CLAIMS/SITES

When Recorded Return Document to:
James William Allison
4601 N 86th Drive
Phoenix Arizona, 85037
928-812-2442

Check here if this is a change of address.
Telephone: 928-812-2442
E-mail Address: boneman139@hotmail.com



I (We) intend to hold the claims(s) and/or site(s) listed below for the calendar year 2017, and I (We) have filed or will file a Notice of Intent to Hold in the county where the claim (s) is located.

Reason for filing a Notice of Intent to Hold instead of an assessment work filing (check one):

- Maintenance fee was paid to maintain claim(s) during this assessment year.
- Mill or tunnel sites.
- Claim(s) was located during the current assessment year.
- BLM has deferred assessment work (attach copy of decision granting deferment, or pending petition for deferment including date petition was filed.)

Line No.	AMC NUMBER	CLAIM/SITE NAME	COUNTY RECORDER DATA (If available)	TWP	RNG	SEC
1	AMC438504	Ugly Canyon	2016-040018	5S	15E	4
2						
3						
4						
5						
6						
7						
8						
9						
10						

ENTERED
JUL 20 2016
BY: *RAM*

NOTICE OF INTENTION TO HOLD MINING CLAIMS/SITES
page 2

BLM RECEIVED
STATE OFFICE
2016 JUL 18 P 3:31
PHOENIX, ARIZONA
BLM
Date
Stamp

1. State of Arizona, County of Pinal

2. I (Name) James William Allison

3. Reside at (Address) 4601 N 86th Drive

City Phoenix County Maricopa State Arizona Zip 85037

being duly sworn, depose and say that I am a citizen of the United States, more than eighteen years of age, that all of the facts set forth in this notice, subject to the provisions and penalties of 18 U.S.C. 1001 pertaining to the filing of false, fictitious, or fraudulent statements with the United States, are true and correct according to the best of my knowledge, information and belief.

4. Owner's name and address (If not shown in Items 1-3 above).

5. Dated: 7/14/2016 Signature: James William Allison

Bureau of Land Management
Arizona State Office
www.blm.gov/az

No. of Claims: 1 x \$10 = \$10.00
Check No: 5723 Init. JA
Receipt No.: 3609549
For BLM Use Only

\$155.00 Fee Paid Online 6-30-2016
Tracking ID # 1467311062

Form: MCF110
Revised July 2014
Page 2 of 2

BLM
2016 JUL 18
3:31

U.S. DEPARTMENT OF THE INTERIOR

BUREAU OF LAND MANAGEMENT

Mining
Claims
Payment
Portal

BLM

PAYMENT RESULT

[Home](#) → [Claims Search](#)

The payment processing authority has indicated successful acceptance of your payment information

Agency Tracking ID : 1467311062
Transaction Date : 2016-06-30
Transaction Amount : \$155.00
Number of claim(s) : 1
Lead Serial Number : AMC438504
Cost Center State : AZ

You might want to print this page for your records

[Click here to start new search or make another payment](#)

[Privacy Policy](#) |
 [FOIA](#) |
 [Kid Policy](#) |
 [Contact Us](#) |
 [Accessibility](#) |
 [Terms & Conditions](#)

RECEIVED!
 BLM AZ STATE OFFICE
 2016 JUL 18 P 3:31
 PHOENIX, ARIZONA

[Map](#) [Help](#)

James W. Allison
4601 N 86th
Drive Phoenix AZ

PHOENIX AZ 852

15 JUL 2016 PM 6 L



RECEIVED
STATE OFFICE

2016 JUL 18 P 3:14

PHOENIX, ARIZONA

BLM ARIZONA State Office
ONE NORTH CENTRAL AVENUE
Suite 800
Phoenix, ARIZONA 85004-4427

85004-442700



United States Department of the Interior
Bureau of Land Management
 DIV OF LANDS, MINRLS & ENERGY
 ONE N CENTRAL AVE
 PHOENIX, AZ 85004 -4427
 Phone: 602-417-9200

Receipt

No: 3609549

Transaction #: 3713052	
Date of Transaction: 07/19/2016	
CUSTOMER:	
JAMES W ALLISON 4601 N 86TH DR PHOENIX, AZ 85037-1533 US	

LINE #	QTY	DESCRIPTION	REMARKS	UNIT PRICE	TOTAL
1	1.00	LOCATABLE MINERALS / MINING CLAIMS- NOT NEW-UNADJUD, ONE AUTH NO. ONLY / MINING CLAIM MONEY RECEIVED CASES: AMC438504/\$10.00	NOI 2016 - 1	- n/a -	10.00
TOTAL:					\$10.00

PAYMENT INFORMATION			
1	AMOUNT:	10.00	POSTMARKED: 07/15/2016
	TYPE:	CHECK	RECEIVED: 07/18/2016
	CHECK NO:	5723	
	NAME:	ALLISON, JAMES W 4601 N 86TH DR PHOENIX AZ 85037-1533 US	

REMARKS

This receipt was generated by the automated BLM Collections and Billing System and is a paper representation of a portion of the official electronic record contained therein.

NOTICE!!

These documents have been scanned!

Do not place un-scanned documents beneath this notice!

Do not remove this notice from this file!

GPO Jacket No. 560-102
Print Order 61540
Rise Business Services, LLC
Job=AZ15 5/2/2019



Box Number= AZ15016



Claim Begin-End: AMC438504-AMC438504

5 Miscellaneous



AZ15016-13

AMC438349-AMC438982

United States Department of the Interior
Bureau of Land Management
 DIV OF LANDS, MINRLS & ENERGY
 ONE N CENTRAL AVE
 PHOENIX, AZ 85004 -4427
 Phone: 602-417-9200

? Where's Amendment?

Receipt

No: 3594240

Transaction #: 3697483	
Date of Transaction: 06/28/2016	
CUSTOMER:	
JAMES W ALLISON 4601 N 86TH DR PHOENIX,AZ 85037-1533 US	

LINE #	QTY	DESCRIPTION	REMARKS	UNIT PRICE	TOTAL
1	1.00	LOCATABLE MINERALS / MINING CLAIMS- NOT NEW-UNADJUD, ONE AUTH NO. ONLY / MINING CLAIM MONEY RECEIVED CASES: AMC438504/\$10.00	AMENDMENT - 1	- n/a -	10.00
TOTAL:					\$10.00

PAYMENT INFORMATION			
1	AMOUNT:	10.00	POSTMARKED: 06/24/2016
	TYPE:	CHECK	RECEIVED: 06/27/2016
	CHECK NO:	5719	
	NAME:	ALLISON, JAMES W 4601 N 86TH DR PHOENIX AZ 85037-1533 US	

REMARKS

This receipt was generated by the automated BLM Collections and Billing System and is a paper representation of a portion of the official electronic record contained therein.

*CLAIMANT SENT IN
 COPY OF AMENDMENT.
 AMENDMENT CORRECTS
 MAP. 635 ENTERED 1/23/2017 RM.*

NOTICE!!

These documents have been scanned!

Do not place un-scanned documents beneath this notice!

Do not remove this notice from this file!

GPO Jacket No. 560-102
Print Order 61540
Rise Business Services, LLC
Job=AZ15 5/2/2019



Box Number= AZ15016



Claim Begin-End: AMC438504-AMC438504

6 Location Notices-Amendments and Supporting Documents



AZ15016-13

AMC438349-AMC438982

MINING CLAIM STATUS REPORT

Data Entered: 06/27/16 RAM

MTP Checked By: EC
GEO Checked By: EC

LEAD SERIAL NUMBER: AMC 438504 thru AMC _____

NUMBER OF CLAIMS & TYPE:

____ LODE
1 PLACER
____ ASSOCIATION PLACER
____ MILL SITE
____ TUNNEL SITE

CHARGES:

Location Fee @ \$37 = \$ 37
Processing Fee @ \$20 = \$ 20
Maintenance Fee @ \$155 = \$ 155
Add'l Maint Fee for Assoc Placer = \$ _____
SUBTOTAL \$ 212
Other Fees \$ _____
Other Fees \$ _____
TOTAL \$ _____

TOTAL ACREAGE: 20. Per Claim
(Placer Only)

NUMBER OF LOCATORS: 1

DOCUMENTS RECEIVED VIA : Over-the-Counter [] Mail [] **TIMELY FILED:** Yes [] No []

LEGAL DESCRIPTION: T 5S R 15E SEC 4
T _____ R _____ SEC _____
T _____ R _____ SEC _____
T _____ R _____ SEC _____
T _____ R _____ SEC _____

BLM [] FOREST SERVICE [] WILDERNESS AREA [] SUBJ TO PL 359: Yes [] No []

SPLIT ESTATE: N/A [] SX [] PX [] OTHER []
SRHA [] Was proper Notice filed if located on SHRA Land? Yes [] No []

RECONVEYED MINERALS ON BLM LAND REQUIRE OPENING ORDER FROM 1944 TO 1993:
Open to Entry On _____ N/A []

COMMENTS/STATUS: VOID [] PARTIALLY VOID [] PVT MINERALS [] WITHDRAWN LANDS []
OTHER [] _____

[] Claimant acknowledges that portions of the following claim(s) site(s) may be void or voidable.

Printed Name of Claimant _____ Signature of Claimant _____

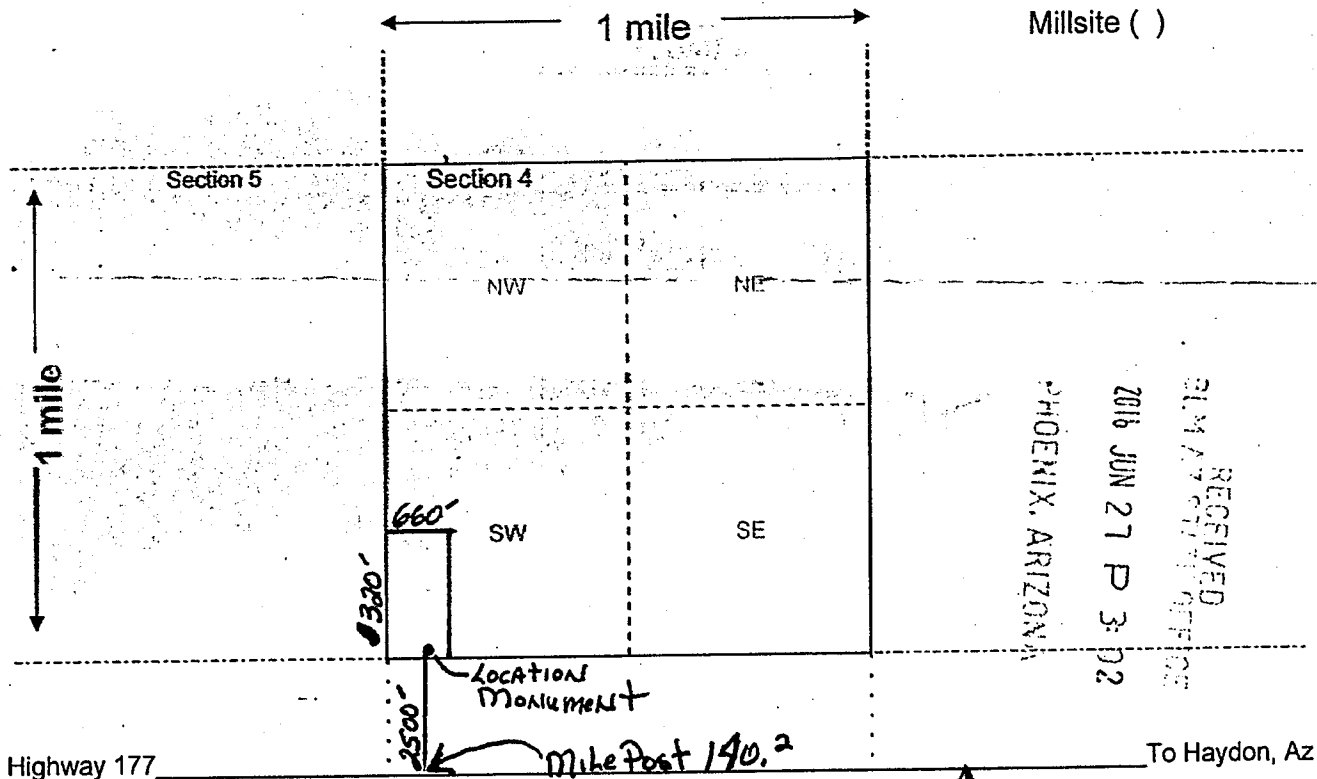
*****FINAL ADJUDICATION*****

DATE 8/5/16 INITIALS AT

AMC 438504

MINING CLAIM MAP

Lode () Placer (X)
Millsite ()



Scale: 1" = 2000 feet

1. The above map depicts the Ugly Canyon AMC 438504 mining claim, which is located in Section (s) 4, Township 5 South, Range 15 East, Gila and Salt River Base and Meridian, Pinal County, Arizona. Total claim acreage is 20

2. The type of corner and location monuments used are as follows: 48" Tall PVC pipe with capped ends Painted Blue over steel T post set 12" into the ground, rock carrions around base.

3. The bearings and distances in degrees and feet between claim corners and to a public land survey monument are as depicted on the map.

4. If the claim is a placer or millsite claim with exterior limits conforming to legal subdivisions of the public survey, provide a legal description of the claim West 1/2 of the SWSW Quarter of the Southwest Quarter of Section 4 Township 5 South Range 15 East Gila Salt River Base and Meridian Pinal County Arizona

Form MCF100a
Revised July 2014

(2)K

JAMES WILLIAM ALLISON
4601 N 86th Drive
Phoenix AZ 85037



OFFICIAL RECORDS OF
PINAL COUNTY RECORDER
VIRGINIA ROSS

DATE/TIME: 06/21/2016 1527
FEE: \$9.00
PAGES: 2
FEE NUMBER: 2016-040018



LOCATION NOTICE FOR PLACER MINING CLAIM

Amendment BLM Serial # _____


NOTICE IS HEREBY GIVEN that the Ugly Canyon

_____ placer mining claim has been located by

James William Allison whose current mailing

address is 4601 N 86th Drive

Phoenix, Arizona 85037



The general course of this claim is North And South and it is situated in Pinal

County, Arizona. This claim is 1320 feet in length and 660 feet in width.

20 Total Claim Acreage. This claim runs from the location monument on which this location notice is posted at the SE corner of the claim approximately 230 feet in a South direction to the South end line and 258 feet in a East direction to the East end line. This claim is marked by four monuments, one at each corner of the claim.

The location monument on which this notice is posted is situated within Section 4, Township 5 South, Range 15 East, Gila Salt River Base and Meridian, Arizona. This claim encompasses

portions of the following legal subdivision(s) if located by legal subdivision or the following quarter section(s), section(s), Township(s) and Range(s) West 1/2 of the SWSW quarter section of Section 4 Township 5 South

Range 15 East in Pinal County, Arizona, Gila Salt River Base and Meridian, Arizona.

The locality of this claim with reference to some natural object or permanent monument and additional information (if any) concerning its locality are as follows: Approx 2500 feet North of Highway 177 at mile post 140.2 to the South end line of the claim and location monument.

_____ The above information is shown on the attached map.

DATED AND POSTED on the ground this 18 day of June, 20 16.

LOCATOR(s) AGENT

Print Name(s) James William Allison

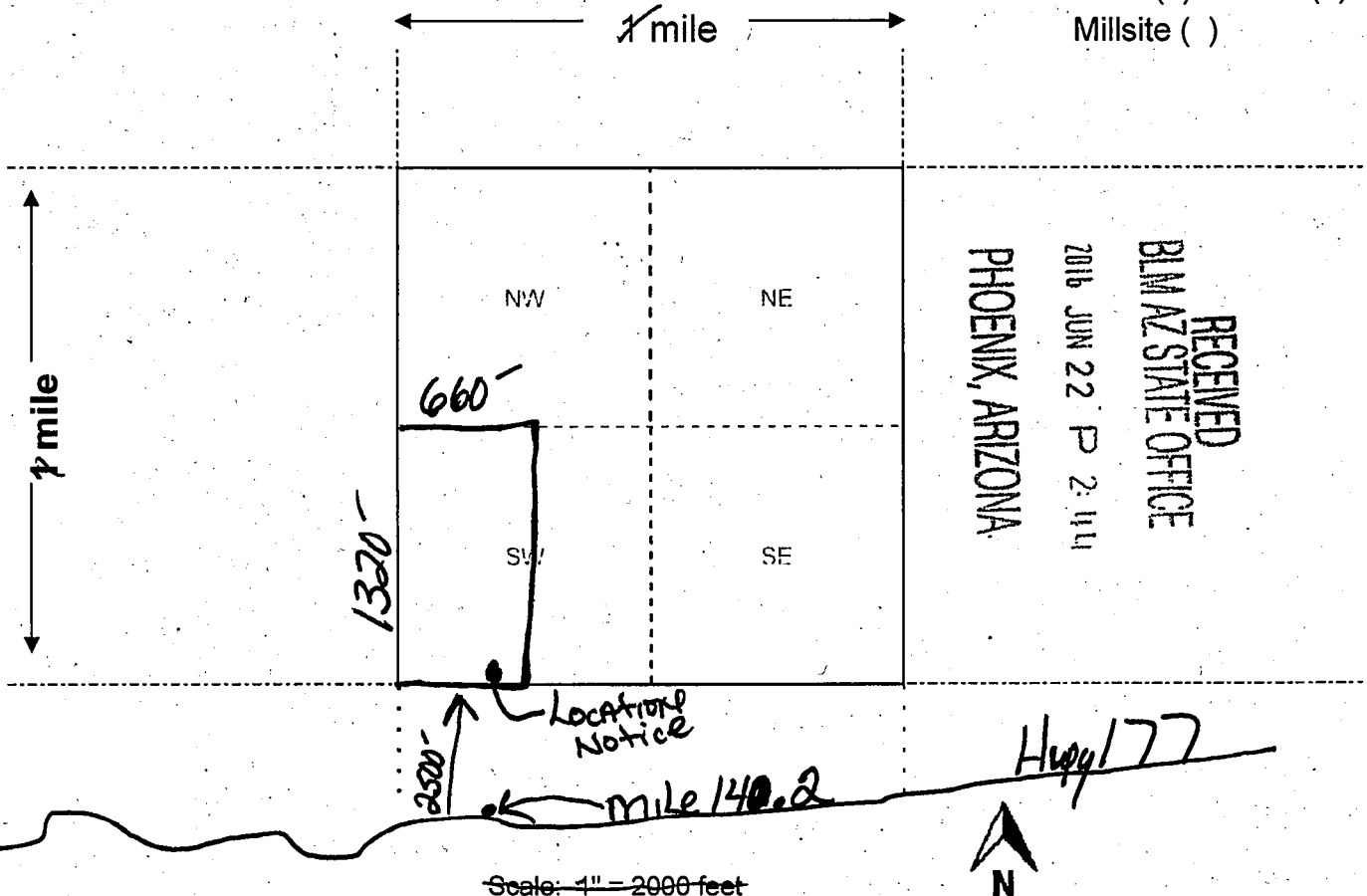
Signature(s) James William Allison

Form MCF102
Revised July 2014

ALIC 438504

MINING CLAIM MAP

Lode () Placer (X)
Millsite ()



RECEIVED
 BLM AZ STATE OFFICE
 2016 JUN 22 P 2:11H
 PHOENIX, ARIZONA

A110438504

Scale: 1" = 2000 feet



- The above map depicts the Ugly Canyon mining claim, which is located in Section (s) 4, Township 5 South, Range 15 East, Gila and Salt River Base and Meridian, Pinal County, Arizona. Total claim acreage is 20
- The type of corner and location monuments used are as follows: 48" Tall 4" Dia PVC Pipe with capped ends painted blue over steel t Post set into the ground 12" deep.
- The bearings and distances in degrees and feet between claim corners and to a public land survey monument are as depicted on the map.
- If the claim is a placer or millsite claim with exterior limits conforming to legal subdivisions of the public survey, provide a legal description of the claim West half of the SWSW Quarter, of Section 4 Township 5 South Range 15 East located in Pinal County Arizona

Form MCF100a
Revised July 2014

Input Parameters for Geographic Report with Land

System Id = CR

Admin State = AZ

Geo State =

Casetype Begins With

Case Disp Txt = AUTHORIZED, CANCELLED, EXPIRED, PENDING, REJECTED, RELINQUISHED, VOID, WITHDRAWN

Mer Twp Rng =

Section =

Mtrs = 14 0050S 0150E 004, 14 0050S 0150E 999

Commodity =

Commodity Txt =

Pending Org =

Pend Org Decode =

Total Rows Returned: 5

RUN TIME: 02:36 PM

UNITED STATES DEPARTMENT OF INTERIOR
BUREAU OF LAND MANAGEMENT
GEOGRAPHIC REPORT WITH LAND
Sorted by Serial Number

RUN DATE: 06/22/2016
Page 1 of 1

Serial Number: AZA 012451
Total Case Acres: 0.022

<u>Casetype</u>	<u>Case Disp</u>	14	0050S	0150E	<u>Sect</u>	<u>Sur Typ</u>	<u>Sur Num</u>	<u>Suff</u>	<u>Subdivision</u>	<u>Act Pend</u>
286001	AUTHORIZED				004	ALIQ LOTS			SENE; 1;	

Serial Number: AZA 017305
Total Case Acres: 0.014

<u>Casetype</u>	<u>Case Disp</u>	14	0050S	0150E	<u>Sect</u>	<u>Sur Typ</u>	<u>Sur Num</u>	<u>Suff</u>	<u>Subdivision</u>	<u>Act Pend</u>
289001	AUTHORIZED				004	MNR		1	SENESENE;	

Serial Number: AZA 024678
Total Case Acres: 14.220

<u>Casetype</u>	<u>Case Disp</u>	14	0050S	0150E	<u>Sect</u>	<u>Sur Typ</u>	<u>Sur Num</u>	<u>Suff</u>	<u>Subdivision</u>	<u>Act Pend</u>
286203	AUTHORIZED				004	ALIQ LOTS			SWNE,W2SE; 1,2;	Y Y

Serial Number: AZA 032800
Total Case Acres: 1.010

<u>Casetype</u>	<u>Case Disp</u>	14	0050S	0150E	<u>Sect</u>	<u>Sur Typ</u>	<u>Sur Num</u>	<u>Suff</u>	<u>Subdivision</u>	<u>Act Pend</u>
380910	AUTHORIZED				004	ALIQ LOTS			S2NE,SE; 1,2;	

Serial Number: AZA 035243
Total Case Acres: 3.100

<u>Casetype</u>	<u>Case Disp</u>	14	0050S	0150E	<u>Sect</u>	<u>Sur Typ</u>	<u>Sur Num</u>	<u>Suff</u>	<u>Subdivision</u>	<u>Act Pend</u>
285007	AUTHORIZED				004	ALIQ			SENE,E2SE;	Y

